AURDAL

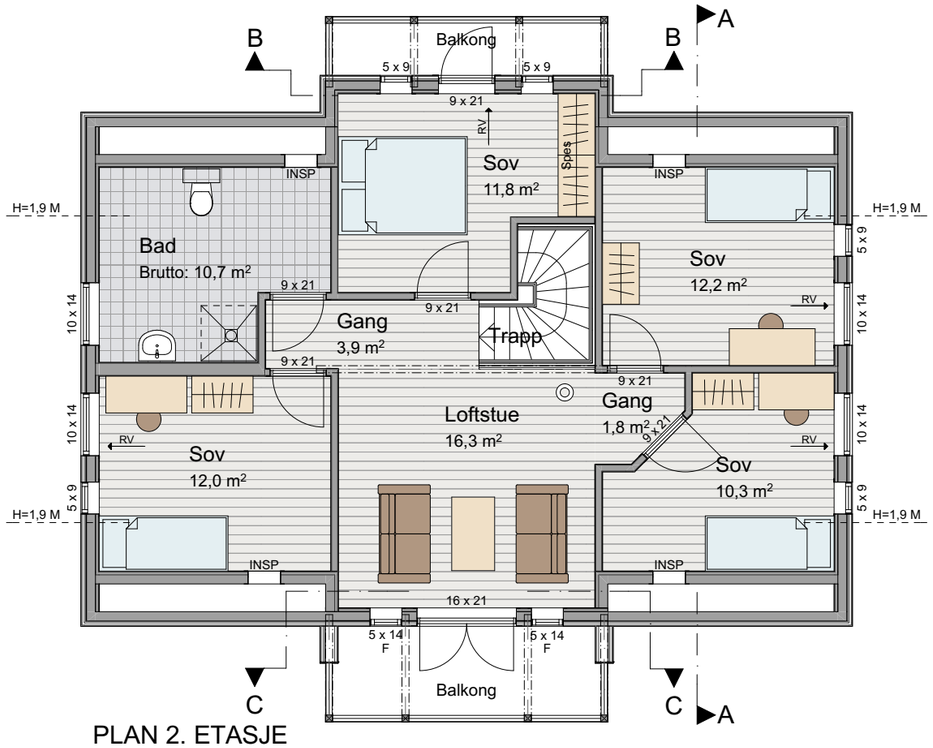

PLAN 2. ETASJE

RV = Rømningsvei

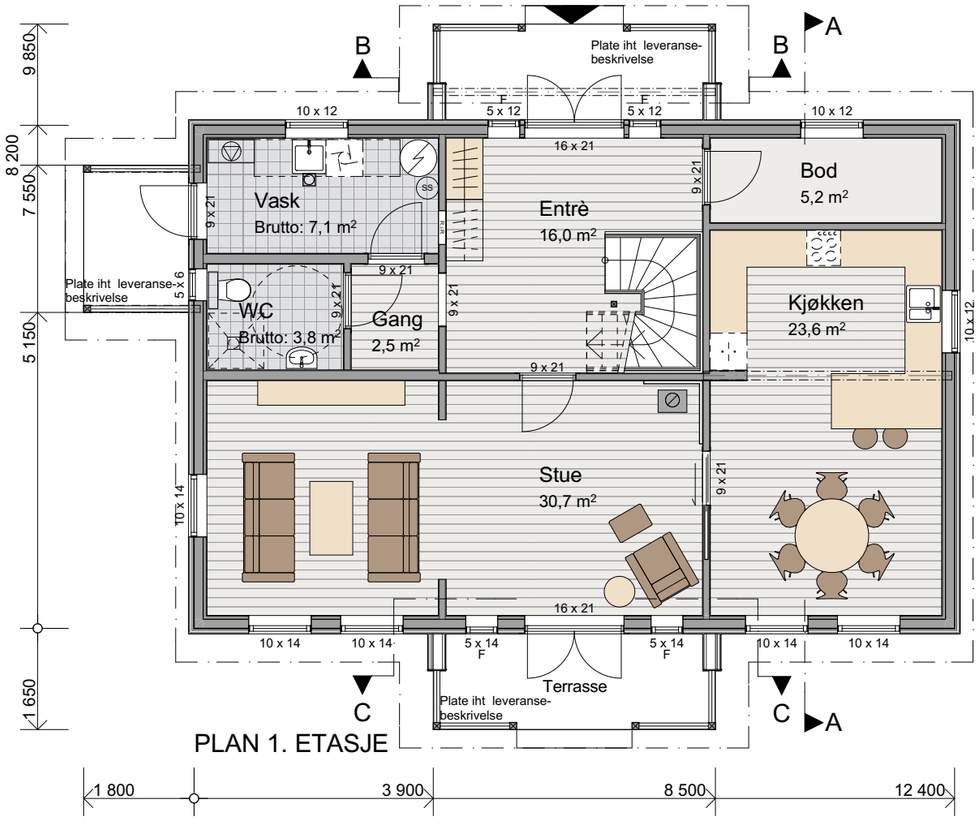

PLAN 1. ETASJE

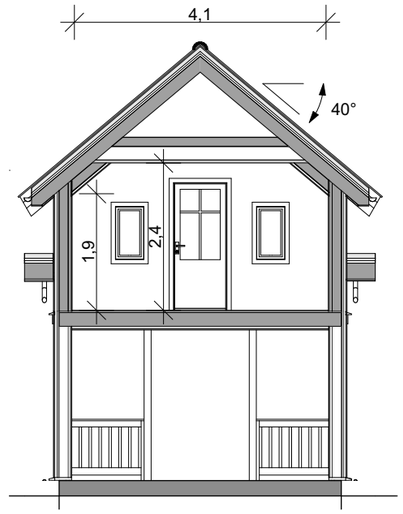

SNITT B-B

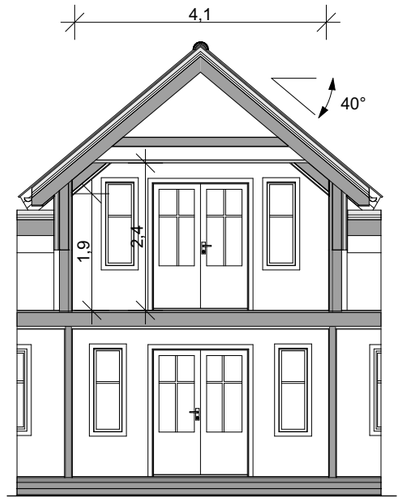

SNITT C-C

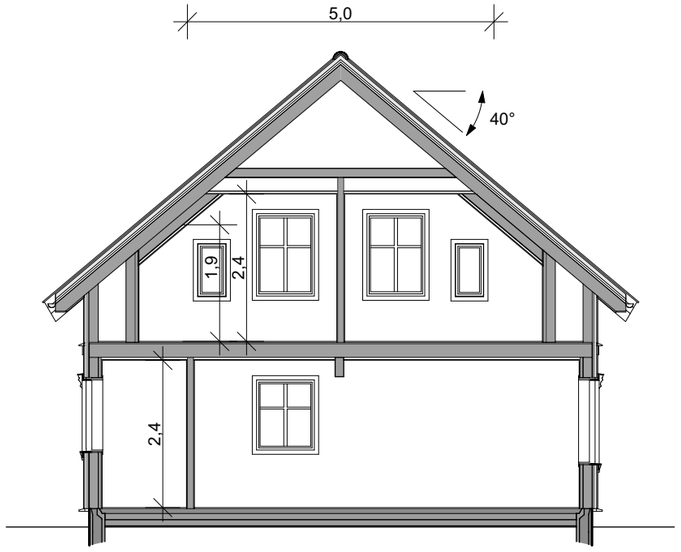

SNITT A-A

BYA	**124,1 m²**
Bygningens BRA	
PLAN 1.ETJ	**93,2 m²**
PLAN 2.ETJ	**83,4 m²**
SUM	**176,6 m²**
OVERBYGD UTEAREAL	**25,8 m²**

Ekstern sportsbod min 5 m²

SKISSE

MG MESTERGRUPPEN ARKITEKTER

Byggherre: Tiltakshaver

Byggadresse: Byggeadresse Postnummer Sted
G/B nr. , kommune

Type bygg: Enebolig	Mål:1:100	**Prosjekt nr:** **20 P718**	**Tegn. nr.** A20-1
Utg.pkt: Utgangspunkt	**Sign.** *Arkitekt*	**Dato:** 2020	Plan 1. og 2. Etasje + Snitt

BLINK HUS

© *Tegningen er beskyttet i.h.t. lov om opphavsrett.*